

Sunken Tender

Sheet 1

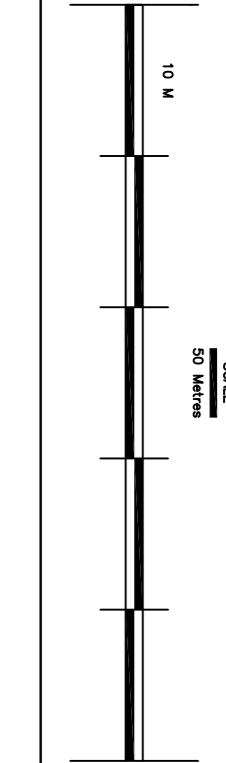
78700 N 78800 N

367600 E

367700 E

367800 E

367900 E


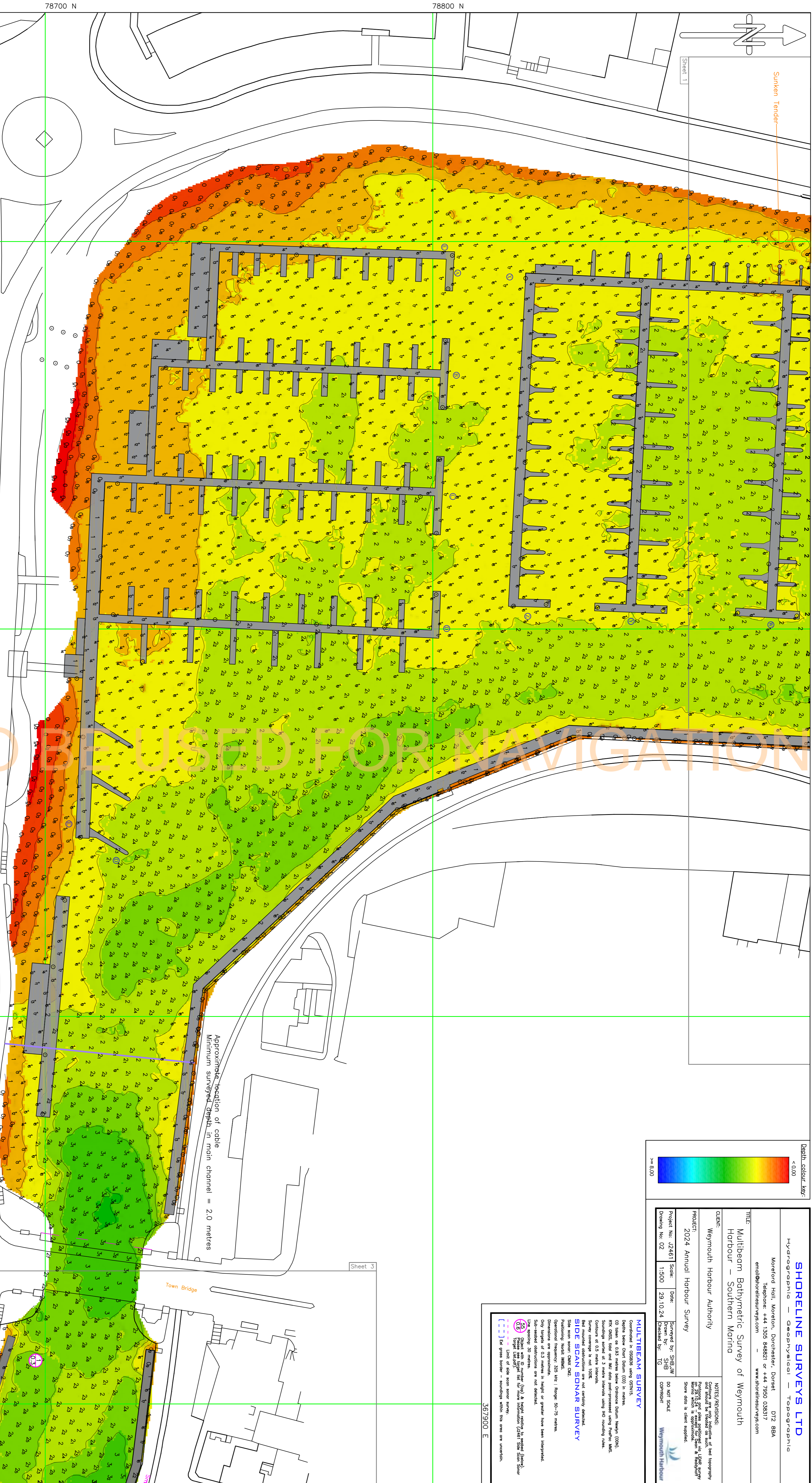


367600 E

367700 E

367800 E

367900 E



SHORELINE SURVEYS LTD

Hydrographic — Geophysical — Topographic
Moreford Hall, Moreton, Dorchester, Dorset DT2 8BA
Telephone: +44 1305 848821 or +44 7950 038317
email@shorelinesurveys.com www.shorelinesurveys.com

TITLE
Multibeam Bathymetric Survey of Weymouth Harbour — Southern Marina

CLIENT
Weymouth Harbour Authority

PROJECT
2024 Annual Harbour Survey

NOTES/REVISIONS:
Original data collected on 14th May 2024. Post-processing completed on 15th May 2024. This chart is a compilation of the original data and is not to be used for navigation. Shore data is best viewed.

PROJECT No: 24161 **Scale:** 1:500 **Drawn by:** SHB **Checked by:** SHB **Project No:** 02 **Date:** 29/10/24 **Drawn by:** TG **Checked by:** TG

MULTIBEAM SURVEY
Conducted in 0.5m intervals using 2011S.
Depth below Chart Datum (CD) in metres.
CD datum is 0.5 metres below Ordnance Datum Mean (ODM).
Soundings are in metres.
Soundings are rounded to 2 metres.
Contours are at 0.5 metre intervals.
Survey coverage is not 100%.
Soundings are in metres.
Side-scan sonar: CHIRP CH2.
Positioning: North: WGS84; Height: 50+79 metres.
Operational frequency: 225 MHz; Range: 50+79 metres.
Only soundings of 0.5 metres in height or greater have been interpreted.
Side-scan annotations are not detailed.
Line spacing: 30 metres.
Chart datum: Ordnance Datum Mean (ODM).
Units of side scan sonar survey:
[Symbol] Ed grain binder — soundings within this area are uncertain.

Sheet 3

78800 N

78700 N

NOT TO BE USED FOR NAVIGATION